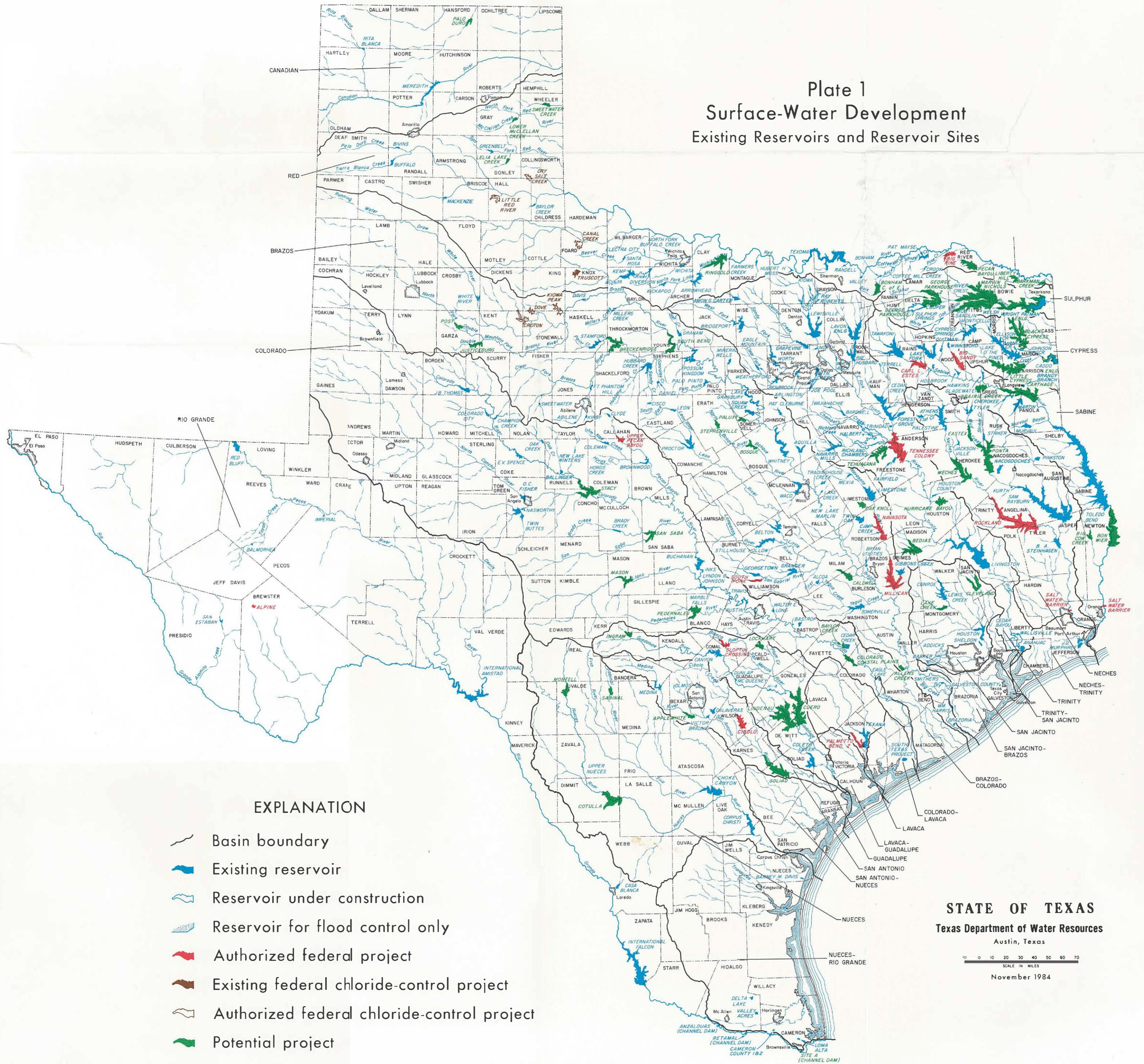










Plate 1
Surface-Water Development
Existing Reservoirs and Reservoir Sites



EXPLANATION

-  Basin boundary
-  Existing reservoir
-  Reservoir under construction
-  Reservoir for flood control only
-  Authorized federal project
-  Existing federal chloride-control project
-  Authorized federal chloride-control project
-  Potential project

STATE OF TEXAS
Texas Department of Water Resources
Austin, Texas
SCALE IN MILES
0 10 20 30 40 50 60 70
November 1984